





Official Master Plan Map of Storey County


McCarran

Adopted by Planning Commission
December 2024
Map 1 of 3



Master Plan - Land Use

-  Industrial
-  Public Facilities
-  Resource (R)
-  Transition



0 3,000 6,000 12,000 Feet

The data contained herein has been compiled on a Geographic Information System for the use of Storey County. The data does not represent survey delineation and should not be construed as a replacement for the authoritative source, plat maps, deeds, resurveys, etc. No liability is assumed by Storey County as to the sufficiency or accuracy of the data.

This is to certify that this is the Official Master Plan Map of Storey County

 12-5-24
Jim Umback Date
Storey County Planning Commission Chairperson

 12-5-24
Lyndi Renaud Date
Storey County Planning Commission Secretary

